

RELEASE 2  
LOT DETAIL PLAN:

# Lot 22







JABBARUP ROAD, WYEE

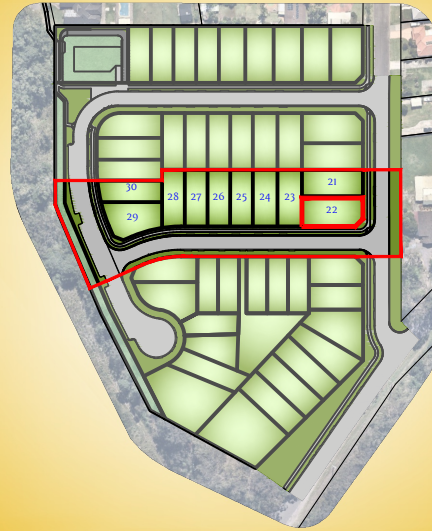


THE RISE  
WYEE

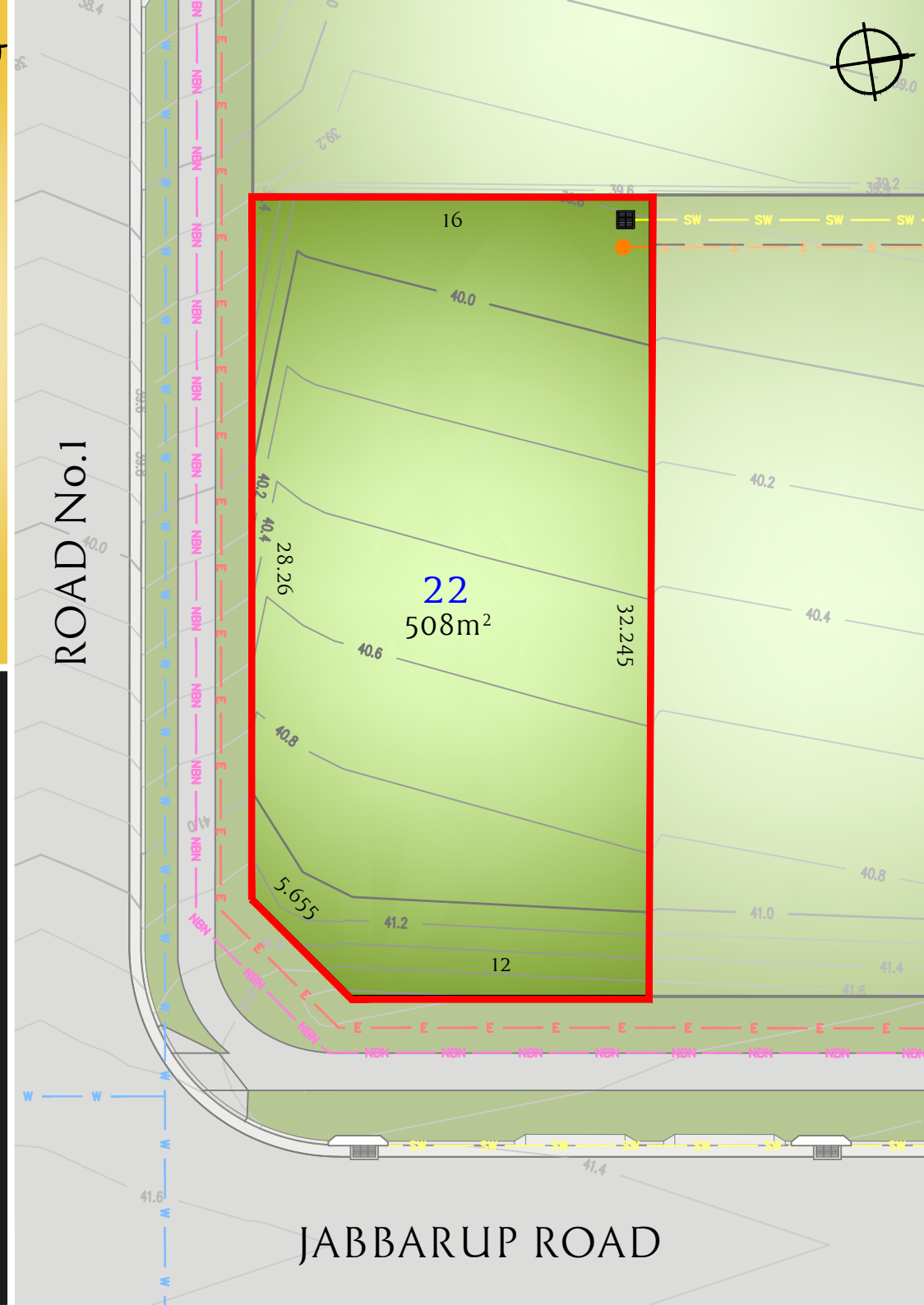
**DISCLAIMER:** This information has been prepared on behalf of the vendor for the information of potential purchasers only. It is provided as a guide only and has been provided in good faith and with due care. The information relates to a development that has yet to be designed, approved or constructed and consequently changes might be made during the course of planning and construction or as a result of statutory or design requirements. The final locations of all civil and landscaping features, as well as service connection points and mains will not be available until detailed design has been completed and approved by the various utilities, authorities and council. Until such time, the location of these items cannot be accurately provided for each lot. Potential purchasers should rely on their own enquiries and where necessary seek advice.

**LEGEND:**

-  Subject Lot Boundary
-  Sewer Main
-  Water Main
-  Telecommunications
-  Electricity Line
-  Stormwater Pipe
- (A) Easement to Drain Water
- (B) Restriction on the Use of Land
- (C) Easement for Support and Maintenance



ROAD No.1



JABBARUP ROAD